

Bear Creek AEA

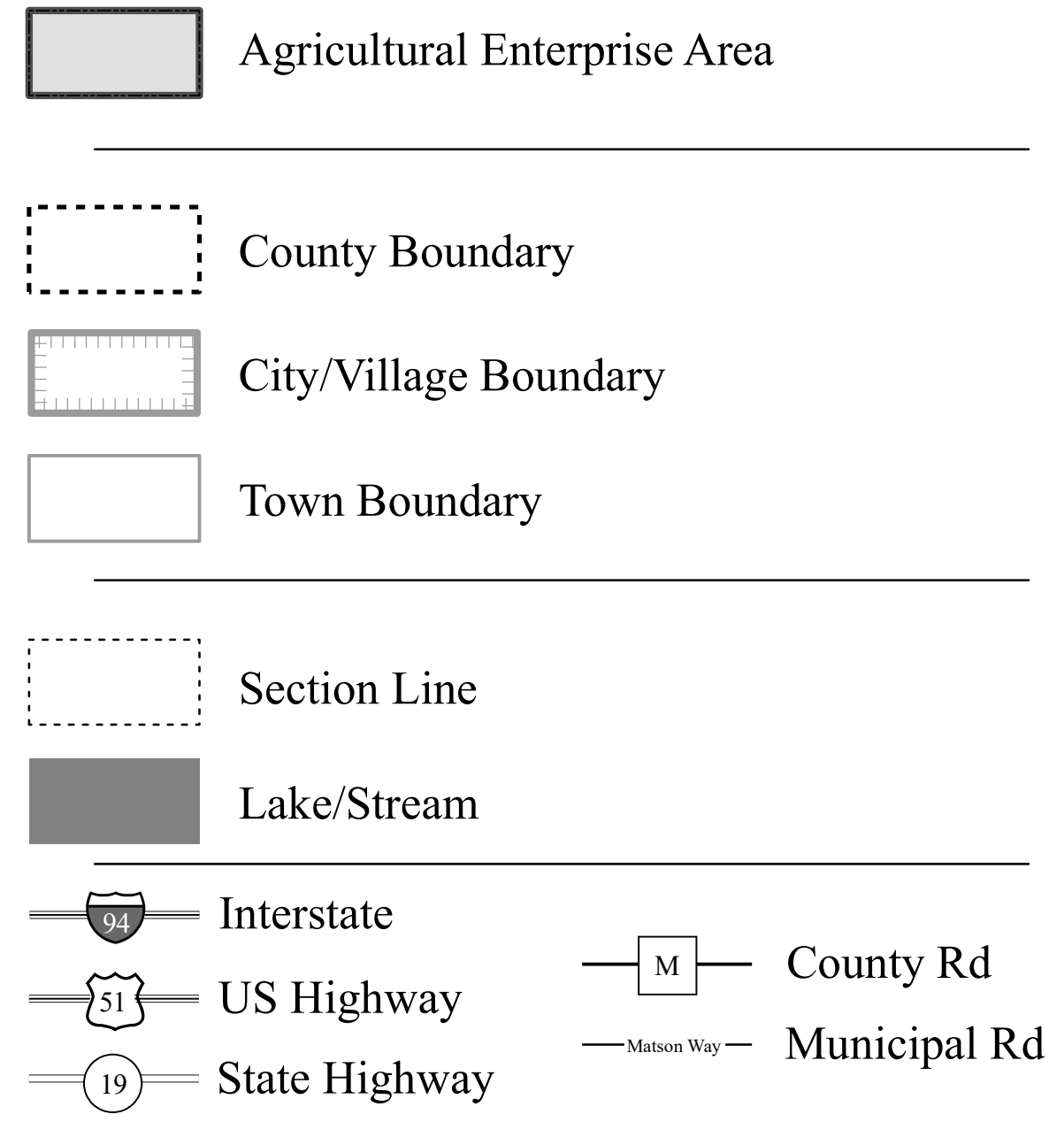
Sauk County, WI

AEA 19 - 01 - N - 2019

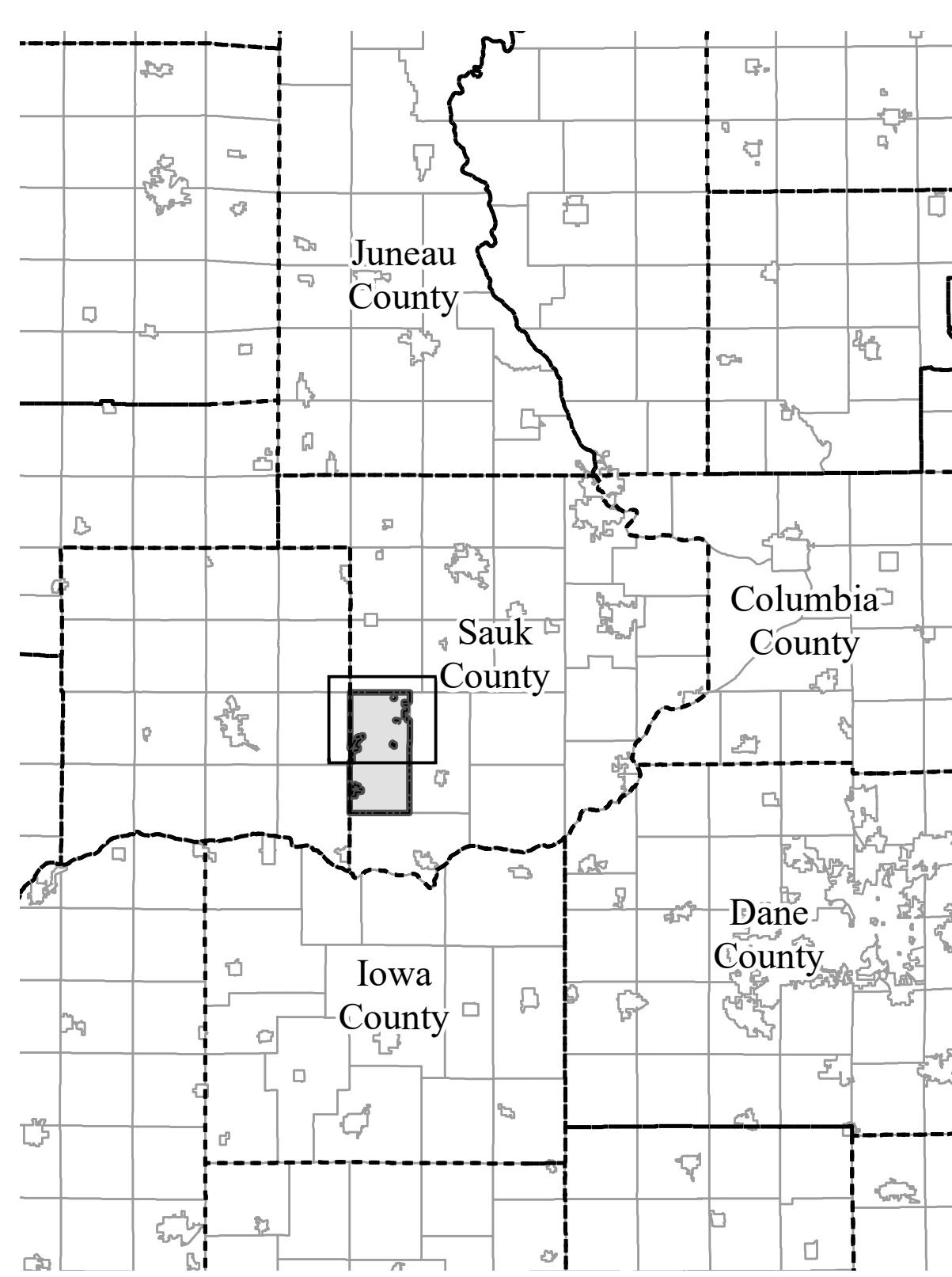
30,667 acres

Map 1 of 2

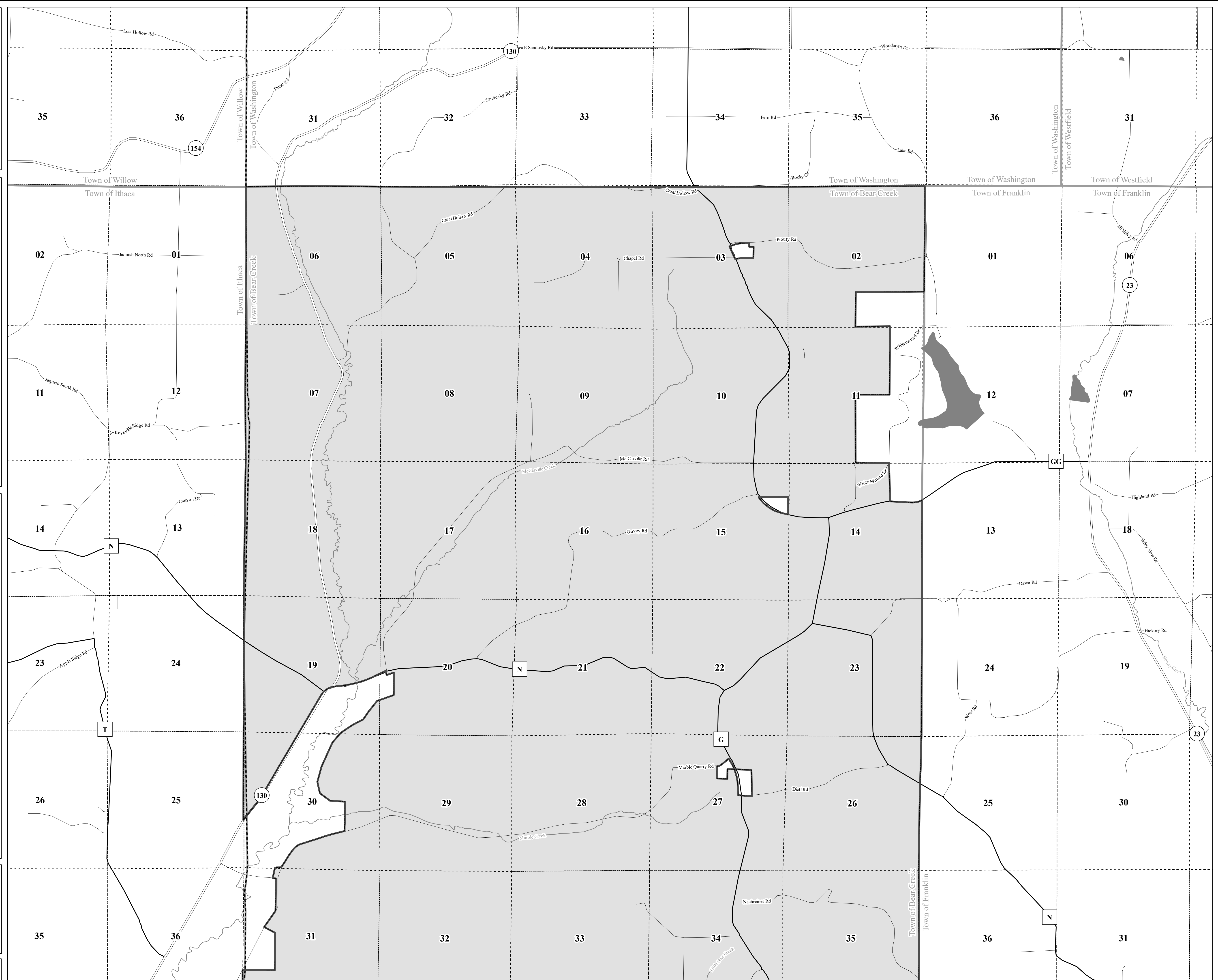
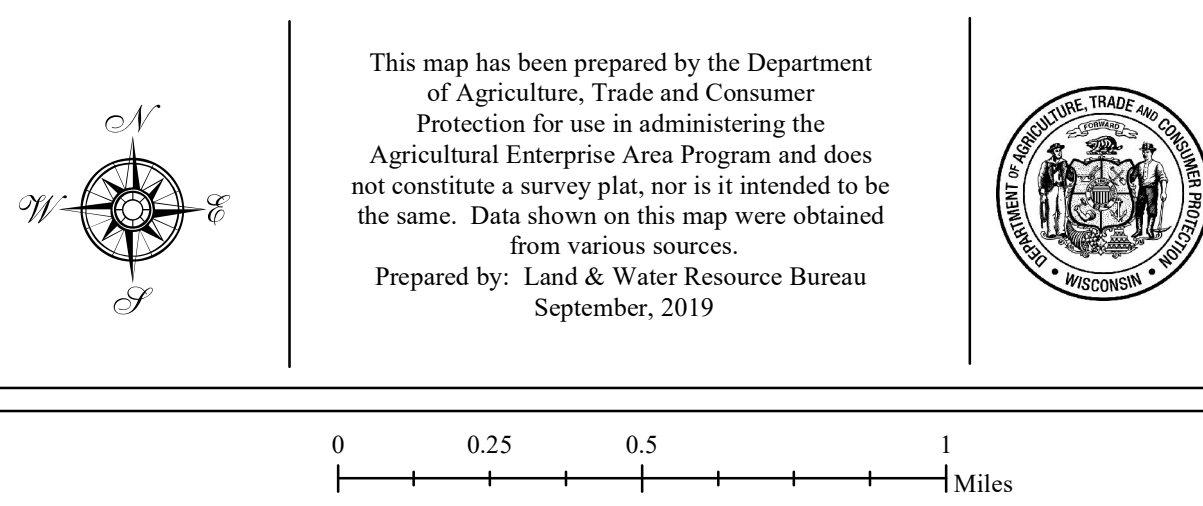
North Subset



- Agricultural Enterprise Area
- County Boundary
- City/Village Boundary
- Town Boundary
- Section Line
- Lake/Stream
- Interstate
- US Highway
- State Highway
- County Rd
- Municipal Rd



This map has been prepared by the Department of Agriculture, Trade and Consumer Protection for use in administering the Agricultural Enterprise Area Program and does not constitute a survey plat, nor is it intended to be the same. Data shown on this map were obtained from various sources.
Prepared by: Land & Water Resource Bureau
September, 2019



Bear Creek AEA








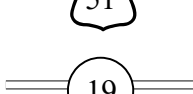

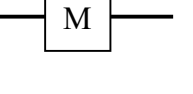
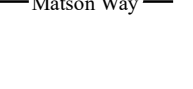
Sauk County, WI

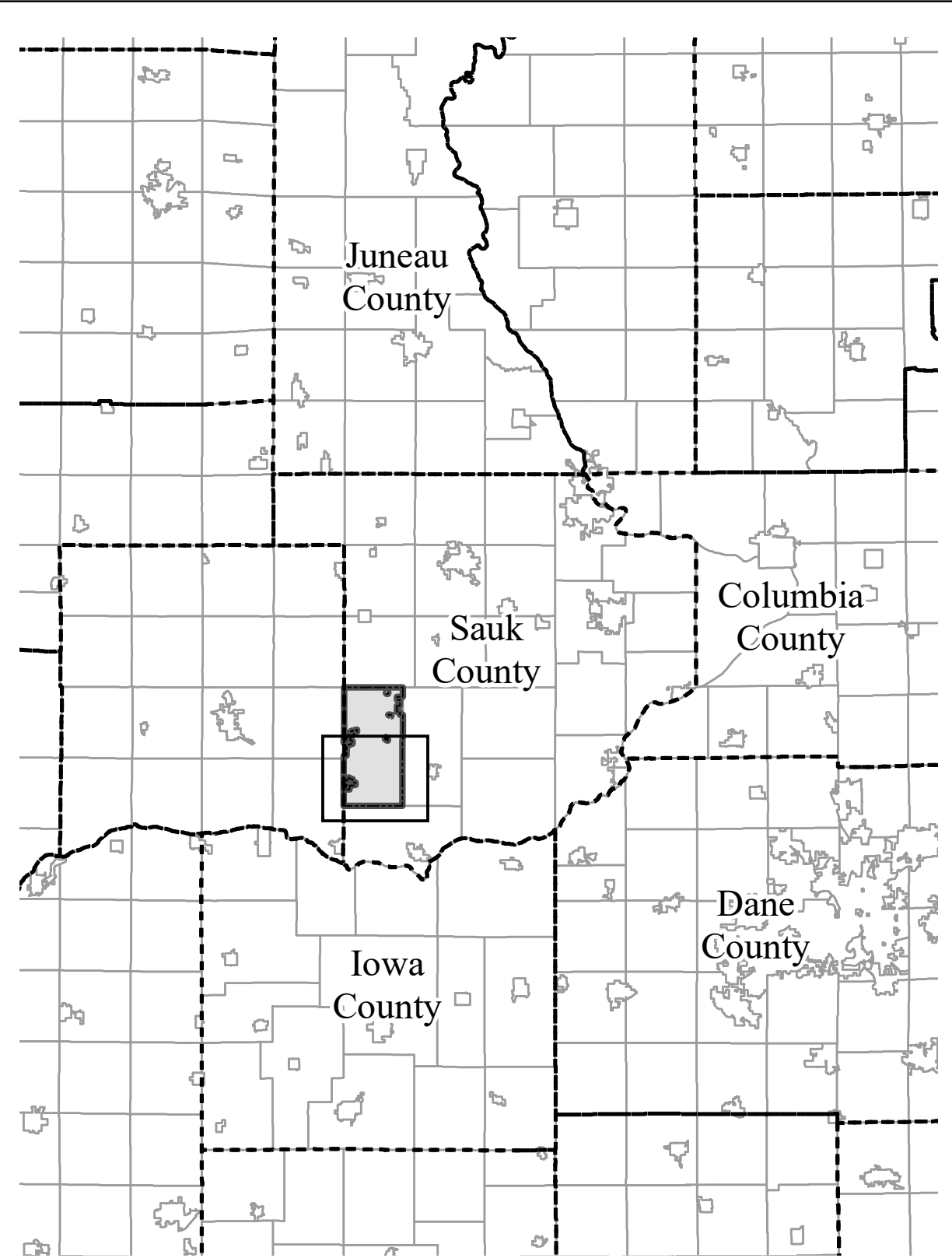
AEA 19 - 01 - N - 2019

30,667 acres

Map 2 of 2

South Subset

-  Agricultural Enterprise Area
-  County Boundary
-  City/Village Boundary
-  Town Boundary
-  Section Line
-  Lake/Stream
-  Interstate
-  US Highway
-  State Highway
-  County Rd
-  Municipal Rd



This map has been prepared by the Department of Agriculture, Trade and Consumer Protection for use in administering the Agricultural Enterprise Area Program and does not constitute a survey plat, nor is it intended to be the same. Data shown on this map were obtained from various sources.
Prepared by: Land & Water Resource Bureau
September, 2019

